



# Beaufort County Public Works

## Stormwater Infrastructure

### Project Summary

**Project Summary:** Paige Point Bluff

**Activity:** Routine/Preventive Maintenance

**Narrative Description of Project:**

Project improved 560 L.F. of drainage system. Cleaned out 560 L.F. of channel. Jetted (1) crossline pipe.

**Completion:** Aug-14

2015-525 / Paige Point Bluff	Labor Hours	Labor Cost	Equipment Cost	Material Cost	Contractor Cost	Indirect Labor	Total Cost
AUDIT / Audit Project	0.5	\$10.23	\$0.00	\$0.00	\$0.00	\$6.62	\$16.85
CLPJT / Crossline Pipe - Jetted	4.0	\$89.36	\$44.32	\$43.00	\$0.00	\$59.82	\$236.50
HAUL / Hauling	15.0	\$324.45	\$160.50	\$84.53	\$0.00	\$216.30	\$785.78
ODCO / Channel - cleaned out	20.0	\$456.10	\$102.72	\$43.56	\$0.00	\$307.20	\$909.58
ONJV / Onsite Job Visit	2.0	\$88.54	\$7.24	\$6.06	\$0.00	\$67.92	\$169.76
<b>2015-525 / Paige Point Bluff Sub Total</b>	<b>41.5</b>	<b>\$968.68</b>	<b>\$314.78</b>	<b>\$177.15</b>	<b>\$0.00</b>	<b>\$657.86</b>	<b>\$2,118.47</b>
<b>Grand Total</b>	<b>41.5</b>	<b>\$968.68</b>	<b>\$314.78</b>	<b>\$177.15</b>	<b>\$0.00</b>	<b>\$657.86</b>	<b>\$2,118.47</b>

Before



During



After



Project: Paige Point Bluff Map 1

Activity: Routine/  
Preventive  
Maintenance















Project #:  
2015-525

Township:  
Sheldon

Completed:  
August 2014

**Legend**

**TYPE**

-  River
-  Creek/Stream
-  River/Creek/Marsh BANK
-  Channel (fka Outfall)
-  Channel Pipe
-  Lateral
-  Lateral Pipe
-  Roadside
-  Roadside Pipe
-  Road Pipe
-  Crossline Pipe
-  Driveway Pipe
-  Access Pipe
-  Bleeder Pipe



1 inch = 216 feet

Project: Paige Point Bluff Map 2

Activity: Vacuum Truck

Project #: 2015-525















Township: Sheldon

Completed: August 2014

Jetted (1) crossline pipe.

### Legend

#### TYPE

-  River
-  Creek/Stream
-  River/Creek/Marsh BANK
-  Channel (fka Outfall)
-  Channel Pipe
-  Lateral
-  Lateral Pipe
-  Roadside
-  Roadside Pipe
-  Road Pipe
-  Crossline Pipe
-  Driveway Pipe
-  Access Pipe
-  Bleeder Pipe



1 inch = 216 feet

Prepared By: BC Stormwater Management Utility

Date Print: 10/6/14

File: C:/sethdata/projects/projectmaps/Vac/Paige Pt Blf 2015-525 Map2